














-  Car Club (ULEV)
-  Electric Taxi
-  Rapid Charging Point
-  CNG Station
-  Bus Station
-  Crossrail
-  Park and Ride
-  Air Quality Management Area
-  Air Quality Mitigation Zone
-  Air Quality Monitoring Station
-  Clear Air Zone
-  Cycling Route [2014]
-  sloughboundary

**www.slough.gov.uk**  
**Slough**  
 Borough Council

**Low Emission Strategy Plan - Slough Trading Estate**

Regeneration Directorate

Map # 1

0 100 200 300 400 m

Contains OS data © Crown copyright and database rights 2018 Date: 25-7-2018

N